














Got Skills 22m

Type	Note
	Start of route
	R onto Carrs Mill Rd
	L onto Bushy Park Rd
	L onto Daisy Rd
	R onto Ae Mullinix Rd
	L onto Duvall Rd
	R onto Ed Warfield Rd
	Slight R onto Florence Rd
	Sharp L onto Jennings Chapel Rd
	R onto Jones Rd
	L onto Hipsley Mill Rd
	R onto Jennings Chapel Rd
	Sharp L onto Daisy Rd
	R onto MD-144 E
	R onto Carrs Mill Rd
	L onto Bushy Park Rd

19.4 miles. +999/-1128 feet

Type	Note
	R onto Cemetery Rd
	R onto Millers Mill Rd
	R onto MD-97 S
	R into Community Cntr
	End of route

2.8 miles. +105/-124 feet