














Got Skills 30m

Type	Note
	Start of route
	R onto Carrs Mill Rd
	L onto Bushy Park Rd
	L onto Daisy Rd
	R onto Ae Mullinix Rd
	L onto Duvall Rd
	R onto Ed Warfield Rd
	Slight R onto Florence Rd
	L to stay on Florence Rd
	Continue onto Shaffersville Rd
	L onto Long Corner Rd
	L onto Florence Rd
	L onto Shaffers Mill Rd
	R onto Shaffersville Rd
	Bear L onto Florence Rd
	R to stay on Florence Rd

15.9 miles. +1019/-928 feet

Type	Note
	Slight R onto Jennings Chapel Rd
	R onto Jones Rd
	L onto Hipsley Mill Rd
	R onto Jennings Chapel Rd
	Sharp L onto Daisy Rd
	R onto MD-144 E
	R onto Carrs Mill Rd
	L onto Bushy Park Rd
	R onto Cemetery Rd
	R onto Millers Mill Rd
	R onto MD-97 S
	R into Community Cntr
	End of route

15.0 miles. +805/-805 feet